





**Local Government
Boundary Commission
For Scotland -
Fifth Reviews of
Electoral
Arrangements
(March 2015)**

**Proposals for Wards:
Scottish Borders**

 Denholm Alternative


4
 Miles
 Scottish Borders Council

This map is based upon Ordnance Survey material with the permission of Ordnance Survey on behalf of the Controller of Her Majesty's Stationery Office. © Crown copyright. Unauthorised reproduction infringes Crown copyright and may lead to prosecution or civil proceedings. 100029421, 2013.

Scottish Borders - Denholm Alternative (Denholm and Newcastleton with Hawick)

Ward No	Ward Name	Cllrs	Parity	Electorate (Sept -2013)	Actual variation from 2800 parity	Forecast electorate 2019	Forecast variation from 2800 parity	Area KM2
1	Tweeddale West	3	8,400	7,716	-8%	7,730	-8%	695
2	Tweeddale East	3	8,400	8,243	-2%	8,323	-1%	284
3	Galashiels and District	4	11,200	10,868	-3%	10,545	-6%	216
4	Selkirkshire	3	8,400	7,920	-6%	8,246	-2%	678
5	Leaderdale and Melrose	3	8,400	8,425	0%	8,763	4%	353
6	Mid Berwickshire	3	8,400	8,350	-1%	8,692	3%	620
7	East Berwickshire	3	8,400	8,465	1%	9,013	7%	300
8	Kelso and District	3	8,400	8,912	6%	9,081	8%	394
9	Jedburgh and District	3	8,400	7,272	-13%	7,289	-13%	505
10	Hawick and District	4	11,200	13,693	22%	13,386	20%	692
	Totals	32	89,600	89,864	0%	91,068	2%	4,737

Description:

Newcastleton and Hermitage part of Hawick and District

Area north of Hawick and Denholm in Hawick

Using the proposed boundary between Kelso and District and Jedburgh and Denholm

Request the boundary of Hawick and District follows the Hawick settlement boundary around Wilton Park.